PSERS by the Numbers: Statistics by Legislative Districts

PSERS benefit payments and membership data by U.S. Congressional districts, PA State Senate districts, and PA State House districts. Data is updated on a fiscal year (July 1-June 30) basis.

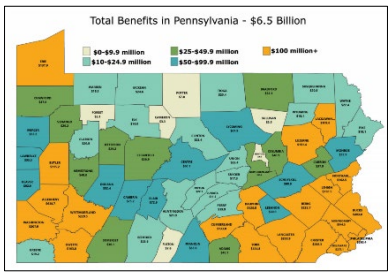

PSERS partnered with the Governor's Office of Administration, Office of Information Technology, Geospatial Services to create interactive, web-based maps that visualize PSERS benefit payments and membership by location. The interactive maps utilize the latest geospatial technology to present several statewide views of PSERS positive economic impact to the Commonwealth.

Interactive Maps Available	Sample of Information Displayed
PSERS Data by U.S. Congressional Districts	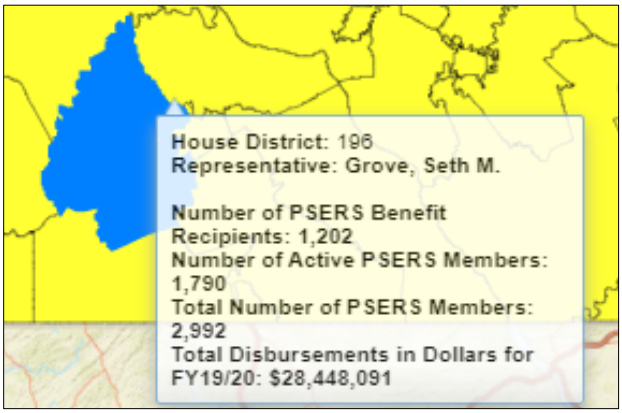
PSERS Data by PA State Senate Districts	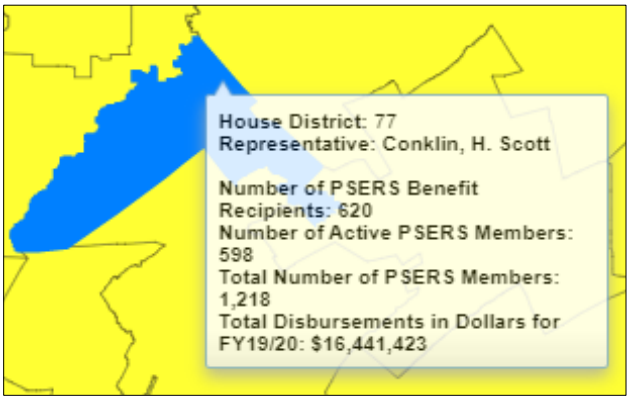
PSERS Data by PA State House Districts	

Visit PSERS.PA.GOV to view PSERS benefit payments and membership data by your legislative district. If any of your constituents have questions about PSERS, we are here to help.